



# A Pair of Kirtons 600

MW20

01/11/2021 [7]

An "easy" 600 with a steady climb over Saddleworth Moor, then fairly flat across Lincolnshire. The ride uses the Humber Bridge which may be closed between 9pm and 5am so choose your start time accordingly or face a detour adding up to 25km. *See end of the route sheet and the GPX files on the PeakAudax website for detours should the bridge be closed.*












Don't let your Garmin lead you astray on the bridlepaths before Broomfleet (Section 3), at Horkstow (Section 3), after Bardney (Section 6) and before Uttoxeter (Section 8).

For a successful validation, you must:

- enter at **www.delphcyclist.info/KirtonsPerm.html** (don't worry about the ride date at this stage)
- register your ride date by texting **07931 911324** or emailing **mike@PeakAudax.co.uk** before you start
- visit all the controls listed below within the time limits - note that this is a non-mandatory route
- establish your "proof of passage" by
  - downloading the **eBrevet** - see **www.delphcyclist.info/eBrevet.html**
  - or recording a **GPS track** (must be .GPX format) showing you visited each Control Location
  - or collecting **till receipts** or ATM slips from anywhere at the Control Location
- completing all the details on your Brevet Card (name, address, ride date, control locations and times plus your signature) and returning to me within 14 days of your ride

**Controls:** The ride works best using the E-Brevet app or a GPX track to authenticate your ride. The route is advisory, but you should ensure that you pass within 1/2km of the locations below (indicated by Grid Reference and [what3words.com](http://what3words.com)). If you haven't access to the app or GPX you may still collect receipts from the various suggested locations.

**eBrevet:** Ride Code **MW20** (see [www.DelphCyclist.info/eBrevet.html](http://www.DelphCyclist.info/eBrevet.html) for customisation instructions).

<b>Poynton</b>	The route sheet starts from the car park behind Waitrose on Park Lane Poynton near Stockport (SJ 923 836). Make sure you leave your car in one of the long stay places. You may start/finish at any other control.			
<b>Greenfield</b>	 SD 993 046 <i>pages.searcher.bubble</i>	<b>RECEIPT</b> or ATM withdrawal from Tesco	27	27
<b>Askern</b>	 SE 561 138 <i>childcare.triads.grace</i>	<b>RECEIPT</b> or <b>ATM</b> slip from Co-op <b>TILL RECEIPT</b> from 24/7 Petrol Station <b>TILL RECEIPT</b> from Lakeside Cafe	67	94
<b>Brough</b>	 SE 942 268 <i>coats.relocated.column</i>	<b>RECEIPT</b> from Morrisons or ATM	58	152
<b>Misterton</b>	 SK 768 947 <i>slept.mopped.fairly</i>	<b>RECEIPT</b> from Co-op	64	216
<b>Bardney</b>	 TF 121 697 <i>novelist.landlady.pink</i>	<b>RECEIPT</b> from Co-op	56	272
<b>Boston</b>	 TF 323 438 <i>vague.scouts.flute</i>	<b>ATM</b> or <b>RECEIPT</b> from ASDA (open 24 hour <b>except</b> Sundays) <b>RECEIPT</b> from McDonalds (open 24/7)	36	308
<b>Melton Mowbray</b>	 SK 756 191 <i>speak.mutual.glow</i>	<b>RECEIPT</b> from McDonalds (open 24/7?) <b>RECEIPT</b> from Petrol Station (open 24/7)	74	382
<b>Uttoxeter</b>	 SK 099 344 <i>across.cries.diver</i>	<b>RECEIPT</b> from Petrol Station/Starbucks/Burger King	78	460
<b>Wem</b>	 SJ 515 289 <i>giant.universal.flasks</i>	<b>RECEIPT/ATM</b> from Co-op supermarket	67	527
<b>Audlem</b>	 SJ 660 436 <i>truffles.play.chapters</i>	<b>RECEIPT/ATM</b> from Co-op <b>RECEIPT</b> from Old Priests House Cafe	26	553
<b>Poynton</b>	 SJ 920 836 <i>dolls.booth.school</i>	<b>RECEIPT</b> from Waitrose or Costa <b>ATM SLIP</b> from RBS by Chester Road traffic lights	60	613

**RIDE DETAILS:** see **www.delphcyclist.info/KirtonsPerm.html** for GPX files, Route sheet, Maps, etc  
**CLIMBING:** 3680m (total climbing) 493m (max elevation) no AAA points!  
**TIME LIMITS:** 18 hrs 49 mins (30kph) and 44 hrs 24 mins (14.3kph)

# A Pair of Kirtons 611

organised by Mike Wigley to Audax UK regulations

**1** right from car park onto Park Lane

0.4   A523 at church

2.6   A523

3.4   A6 into R lane for...

3.7   A627

6.3   A626

6.5   A627


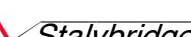
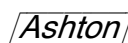
9.0  at Cow and Calf

10.0   A560, becomes A627

13.4   A627 Market Street

13.7   Union Street



14.0   A57 after KFC

14.5   and continue on B6170 towards 

17.1 ... pass Kia Motors on left then ...

17.5   at The Albion and soon...


17.6   Sandy Lane

18.8   & stay on A635 for 43km

19.7   A635 to **Saddleworth**

25.8   B6175 at Royal George

27.1  to ...

27.2 *Tesco and ATM* 

**Greenfield** 



**2** continue along Chew Valley Road A669

1.1   A635 over **Saddleworth Moor** (▲492m)

16.9  into **Holmfirth** centre

17.1   A635 to **New Mill**


20.2  follow A635 in **New Mill** ▲152m

23.7   A635 ▲280m

26.3   A635

35.9   B6428

36.7  A637 and ...

36.8  B6428 Dearne Hall Rd

38.9   B6131

40.1   A61

40.7   B6132 and 

43.2   Church Street

43.4  Shaw Lane (signed 4.8m low bridge)

46.4  & follow **A628** towards *Pontefract* to **Beamshaw Roundabout**

51.3  & follow **A6201** towards **A1M**

60.5  &  &  to cross **A1M** to **Askern**

64.1   Sutton Rd thru **Campsall**

67.0   A19

*left here for 24 hour garage  
or pass Co-op on Right*

**Askern**

67.3   Station Road **Askern** 

*for Lakeside Cafe , turn next R Spa Pool Rd*

**3** Continue Station Rd for 16km thru **Moss**

- 16.8 A614
- 18.0 A614
- 22.5 A614
- 23.9 just before Shell garage
- 26.7 A614 and over **Boothferry Bridge**  
and follow A614 at 2 roundabouts
- 29.7
- 30.7
- 33.3
- 38.3

42.0 **Blacktoft Church Hall** on left has  
tea/coffee/biscuits for donations

- 43.9 IE ignore
- 44.2 (and onto bridlepath)
- 47.2 through **Broomfleet**
- 52.7 Cave Lane
- 53.2 Main Street **Ellerker**
- 53.7 Ring Beck Lane
- 54.2
- 55.8 2<sup>nd</sup> exit Cave Road
- 57.2 Welton Road into **Brough**

57.2 **Brough** ATM at bank on left


- 57.8 **Brough**   
*continue for Morrisons (no cafe) or Garage  
or Right for cafe or Sainsburys Local*

**4** continue on Welton Road


- 1.2 over A63 &
- 2.1 onto Parliament Street
- 3.3
- 4.6 & B1231
- 7.9
- 9.6 & follow signs to **Barton**
- 12.8 leave bridge then & to **Barton**
- 13.7 at White Swan (SO at LH bend)
- 14.1 A1077
- 14.5 1<sup>st</sup> left Tofts Road then
- 20.4 B1204 & Bridge Lane
- 21.9 bridleway after bridge
- 25.8 then to **Winterton**
- 28.5 A1077 then B1430
- 31.3 A1077 L at RH bend
- 33.3 B1430
- 34.8
- 39.2 B1216
- 42.2 A18
- 43.5 after **Keadby** bridge
- 44.7 Derrythorpe Rd
- 46.1 Outmill
- 49.1
- 53.5 and Queen Street in **Epworth**
- 54.1 A161



63.7 Co-op on left **Misterton**   
if closed go to 24hour garage at Gainsboro


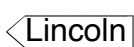
**5** continue on A161

4.9  Walkeringham Rd 

6.6  A631 

10.0   at 24 hour garage



10.2  A156 

10.6  A156 

10.9  Foxby Hill


12.7   *Morrisons on left has café*



15.3  




17.1  

17.6   High Street in **Upton**



18.7   Willingham Road B1241

25.0  at Red Lion in **Sturton** onto A1500

33.6  Horncastle La (@ A15) 


37.4  A46 &  


40.0  

43.9   A158 in **Langworth**

44.5  

50.9  

54.2  B1202 

56.1 Co-op on left **Bardney**   
*if closed, continue to **Woodhall Spa** for  
ATM withdrawal slip at HSBC*

**6** right out of Co-op

0.2   B1190 in **Bardney**

2.3    (ignore )


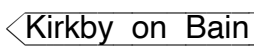
4.5   and follow WaterRail path

8.2 pass under Kirkstead Bridge and 

8.4   


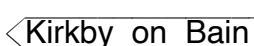
9.1  \_Abbey Lane

10.5  B1192



14.5   Pauls Lane

15.0  

16.0   A153

16.8   B1192

17.8  

27.3  

27.4   ignore B1184

30.0   Mere Booth Road


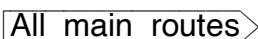
31.8   Tattersall Road


33.2   Tattersall Road

35.4  \_and over river Witham

35.7   Lister Way to pass Asda

36.1  and 


36.3  

36.4 cDonalds on right (open 24/7) **Boston** 

**7** right from McDonalds

0.1   *Spalding* A16

0.3  *Spalding* A16

1.1  **Kirton End** B1397 London Rd  
and through the second **Kirton**

9.9  **Gosberton** B1397

11.1  **Gosberton** B1397 over A17

16.0 R & L *Bourne* in **Gosberton** B1397

30.1  *Bourne* Main Road in **Dowsby**


31.5  **Rippingale** Station Street

32.3  East Street



33.9  **Kirby Underwood** over A15

41.5  **Corby Glen** in **Irnham**

45.3  A151

51.8  **Melton Mowbray** B676

52.0  **Melton Mowbray** B676


72.7   A606 at **Thorpe End**



72.9 McDonalds on L **Melton Mowbray** 

73.5  *Leicester* A607

73.6 24 hour petrol station on L

**8** return (right) from petrol station

0.1 


0.3   **Ashfordby** A6006  
continue on A6006 for 28km through  
**Wymesmold, Rempstone, to**  
**Hathern**


28.6   *Ashby* cross A6 onto B5324


29.4  **Diseworth**

35.4  **Castle Donington** A453

37.5  **Kings Newton** in **Isley Walton**

40.8  **K Newton** before Melbourne sign

41.3  **Stanton** at Ye Olde Packhorse



43.5  *Derby* (IE straight on)

45.3  on A5132 thru **Willington** to **Hilton**

58.3  at 7.5T sign at **Hilton Brook**

58.8  Derby Road in **Hilton**

59.7  A516

59.7   **Tutbury** A511 at Saltbox Cafe

61.8  **Scropton** Scropton Road



62.8  **Scropton** Leathersley Lane

65.2  **Sudbury** over A515


68.1  **Doveridge**

70.2  in **Doveridge**

74.1   cycle route to Uttoxeter

74.3   through gate onto cycleway


74.7   on cycleway into **Uttoxeter**

77.9 24 hour services on R **Uttoxeter** 





**9** right from services

0.7  at Bull roundabout



0.8  **Town Centre**

1.0  follow B5027 for 23km to **Stone**

20.5   into **Stone** B5027

22.2    and  B5026 to **Eccleshall**

22.8  **Eccleshall** B5026 (over A34)

27.1  &  B5026 to **Eccleshall**


31.5  *Pershall* B5026 in **Eccleshall**

31.9  **Elford Heath** Kerry Lane

32.6  **Copmere** to **Cheswardine Hall**

43.2  **Cheswardine** Church Lane



43.7  *Goldstone* in **Cheswardine**


44.7  **Hodnet**

46.5  **Stoke on Tern**

47.4  over A529 to **Hodnet**

48.9  over A41 to **Hodnet**

54.2   over A53 (through gate)

55.3  in **Hodnet**

55.6  *Marchamley* at Bear Hotel

56.4  **Weston**

61.4  over A49 **Wem**


62.8  **Wem** B5065


66.8 over level crossing, bear R at miniO

67.2  B5476 New St **Wem**  
left here for Co-op and ATM

**10** North along B5476 New Street


4.2  in Quina Brook (in dip)

6.7  1st L after bridge, Brades Road

7.9 


8.1  in **Prees** *Market Drayton*

8.5  Moreton Street *Calverhall*

10.4  over A442

10.6  over A41 **Ightfield**

11.7  1st left **Ightfield**

15.1  in Ightfield

15.2  (SO) **Burley Dam**

20.1  **Burley Dam**




























20.6  A525














25.9 Coop on left

26.0 Old Priesthouse café opposite church on R  
**Audlem**



# 11 A529 towards Nantwich

- 4.7  B5071 Wybunbury
- 7.2  B5071 over A51 Wybunbury
- 8.2  Wrinehill Road
- 9.3  Cobbs Lane Hough
- 11.4  Newcastle Road
- 13.2  Barthomley
- 14.0  Snape Lane on LH bend  
Barthomley
- 15.7  Barthomley
- 18.5  B5078 Alsager
- 20.2   B5077 Alsager
- 21.4  Leisure Centre and immediately ...  
 Chancery Lane
- 22.1  Sandbach Road North Sandbach
- 23.0   Cherry Lane
- 23.4  Cherry Lane Rode Heath
- 24.6  A50 Knutsford
- 24.9  Pool Side Scolar Green
- 26.0  Chance Hall Lane
- 28.5  Brook Lane (just before A34)
- 29.0 
- 29.6  Wallhill Lane Somerford
- 31.2  A534 Congleton
- 31.7  Sandy Lane Somerford
- 32.6  over A54
- 35.5  Giantswood La

- 35.8  Marton Mill Lane
  - 37.3 Bunce La (L on RH bend)
  - 38.7  Gawsworth School Lane
  - 43.7  Macclesfield A536
  - 44.1  Dark Lane
  - 44.4  Broken Cross Gawsworth Road
  - 47.5  Fallibroome Road
  - 48.0  Priory Lane
  - 49.2  Prestbury
  - 51.0  Stockport
  - 51.9  after railway bridge Stockport
  - 52.5  A523 Stockport
- 
- 49.8 **Poynton**  
Wetherspoons on left
- 
- 50.1 **Poynton centre**  
ATM at Post Office on Chester Road
- 
- 50.1  Park Lane **Poynton**   
Costa and other cafes on left
- 
- 59.5  car park at Costa/Waitrose

*Organised by Mike Wigley to Audax UK regulations*

01/11/2021 [7 pages]

If the **Humber Bridge** is closed, you will need to retrace through **Brough** to **Howden**, then **Airmyn**, **Rawcliffe**, **Thorne**, **Sandtoft**, **Epworth** to **Misterton** adding about 25km. See: [HumberNorth-Misterton.gpx](#)

If riding in the reverse direction, retrace from Humber Bridge through **Barton** and **Keadby Bridge** then B1392 and A161 to **Goole** – use McDonalds at **Goole/Airmyn** instead of Brough, then resume to **Askern** control, adding about 15km. See: [HumberSouth-Goole.gpx](#)