



Holt 200 (anticlockwise)

Holt - Market Drayton

MW03

27/05/2021
[3]*See separate route sheet for a clockwise ride.*

Based on the original route of the Winter Solstice Calendar ride, covering the Cheshire Plains.

Please note that not all controls are available 24/7 so you should choose your start time with care – but that's not a problem with the eBrevet app or if you record your progress with GPS.

Section 1: 29km: a short section of off-road cycling to cross the River Weaver

For a successful validation, you must:

- enter at **www.delphcyclist.info/HoltPerm.html** (don't worry about the ride date at this stage)
- register your ride date by texting **07931 911324** or emailing **mike@PeakAudax.co.uk** before you start
- visit all the controls listed below within the time limits - note that this is a non-mandatory route
- establish your "proof of passage" by
 - downloading the eBrevet - see **www.delphcyclist.info/eBrevet.html**
 - recording a GPS track (must be .GPX format) showing you visited each Control Location
 - collecting till receipts or ATM slips from anywhere at the Control Location
- completing all the details on your Brevet Card (name, address, ride date, control locations and times plus your signature) and returning to me within 14 days of your ride

Controls: If using eBrevet or GPX to authenticate your ride, you should ensure you pass within 0.5km of the locations below, otherwise various suggestions are listed where receipts may be obtained

eBrevet: You may reverse the direction, start at any control, or start anywhere on route (Ride Code **MW03**).

Dean Row	The route sheet commences from the Petrol Station on A5102 (SJ 873 816) between Stockport and Wilmslow. We've used the A5102 layby near the Deanwater Hotel (SJ 877 818, SK7 1RJ) for parking without mishap for years (at your own risk!).			
Holt	SJ 410 538	RECEIPT from Londis village shop open: 7am-9pm (Mo-Su) RECEIPT from Cleopatra's Café RECEIPT from Garden Centre café	67	67
Market Drayton	SJ 673 345	24 RECEIPT from 24 hour Petrol Station/Londis RECEIPT from Morrisons (has hot food counter) RECEIPT from Costa Coffee, Cheshire Street	39	106
Tattenhall	SJ 486 585	RECEIPT from Spar (has hot food counter) open: 7am-10pm (Mo-Sa), 9am-9pm (Su)	37	143
Cledford (near Middlewich)	SJ 707 647	RECEIPT from shop (Tesco, Post Office on left) 24 RECEIPT from 24 hour petrol station 24 ATM SLIP from Middlewich town centre	32	175
Dean Row	SJ 873 815	24 TILL RECEIPT from 24 hour petrol station TILL RECEIPT from Budgens, Chester Rd, Woodford	28	203

RIDE DETAILS: see **www.delphcyclist.info/HoltPerm.html** for GPX files, Route sheet, Maps, etc

CLIMBING: 1200m (total climbing) 137m (max elevation) no AAA points!

TIME LIMITS: **6 hrs 45 mins** (30kph) and **14 hrs 10 mins** (14.3kph)

Holt 200 Perm

(anticlockwise version)

Organised by Mike Wigley to Audax UK regulations

1 left out of petrol station ☐

0.1 ↻ 1st exit ◁ Wilmslow ▷ A5102

1.9 ↻ 3rd exit, Macc'field Rd to **Wilmslow**

3.0 ↗  ◁ Altrincham ▷ A538

3.4 ↗  ◁ Knutsford ▷ B5086

4.0 ↻ 2nd exit ◁ Knutsford ▷ B5086

5.7 ↻ 2nd exit ◁ Knutsford ▷ B5085

7.4 ↗ ◁ Warford ▷ Warford Lane

7.6 ↗ Noah's Ark Lane

9.1 ↗ & ↖ Pedleyhouse Ln to **Ollerton**

12.5 ↗ ◁ L Peover ▷ 7 Sisters La @ A537

14.5 ↗ ◁ Knutsford ▷ A50 and ...

14.6 ↗ ◁ Swan Green ▷ B5081

18.0 ↗ ◁ Northwich ▷ Hulme La (by Crown)

21.4 ↗ ◁ Northwich ▷ in **Lach Dennis**

22.2 ↗ (after Duke of Portland PH)

23.8 ↗ ◁ Davenham ▷ @ A530 to ...

26.9 ↗ London Road in **Davenham**

27.9 ↗ ◁ Moulton ▷ Jack Lane

28.5 ↻ 1st exit at mini-O and very soon ...

28.6 ↗ Niddries Lane & thru housing estate

29.2 ↗ ◁ Vale Royal River Park ▷ follow track through 2 tunnels & over 2 bridges

29.9 ↗ T and over 3T bridge to Whitegate


32.2 ↖ on Cinder Hill

33.3 ↗ ◁ Little Budworth ▷ Clay Lane

36.1 ↗ ◁ Little Budworth ▷ Park Road

38.0 ↗ to pass Oulton Park and Mill Pool

40.3 ↖ Eaton **Lane** & continue *thru* **Eaton**

42.6 ↗  R at LH bend on Eaton **Road**

43.9 ↗ Birch Heath Road in **Tarporley**

46.3 ↗ ◁ Huxley ▷ where

49.2 ↖ ◁ Hargreave ▷ Huxley Lane

50.5 ↖ ◁ Tattenhall ▷ Red Lane

52.3 ↗ at X ◁ Gatesheath ▷ Newton La

54.2 ↗ ◁ Chester ▷ Chester Road

55.7 ↗ ◁ Chester ▷ A41 &

56.0 ↖ ◁ Bruera ▷

58.2 ↖ ◁ Aldford ▷ by **Bruera** church

60.3 ↖ ◁ Aldford ▷ B5130 to **Farndon**

65.3 ↗ ◁ Holt ▷ in **Farndon**

65.9 into **Holt** ☐

*Londis or Cleopatra's Coffee shop on R
garden centre cafe on right*

2 continue to A534 where

0.5   A534

2.4  

3.2   Wetreins Lane

6.0  & thru **Tilston & Malpas** (B5395)

18.9   A41

19.7  2nd exit & continue thru **Whitchurch**

21.9   Station Road

23.3  2nd exit  A525

23.5   thru **Ash & Ightfield**

29.7   in **Calverhall**

38.0  Bridge Road @ A53

38.6  1st exit at 3 mini-Os and  to

39.5 **Market Drayton** 

Morrisons (cafe/ATM) on right

Shell garage/Londis on right



Wetherspoons on L

Costa Coffee in town centre on right

3 return (north) on Adderley Road

0.7  2nd exit  A529 to **Adderley**

5.2   (Left on RH Bend)

9.6   in **Wilkesley** then...

10.7  next right (no sign)

11.8   @ A525

15.8   @ A530, pass station

18.1  Nantwich Rd and thru **Wrenbury**

24.5   @ A49

29.9  into **Bickerton**



30.8   @ A534



31.9  


36.2  to **Tattenhall**

36.3   High St

36.6 **Tattenhall Spar shop on Left** 


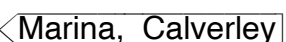
4 continue to 144.4  

7.0   to **Bunbury**

8.9  (over A49) to **Bunbury**

9.8  &   in **Bunbury**

12.6   A51

13.4   Long Lane

17.7  

18.9  

22.2   B5074 (broken signpost)

23.1   Cross Lane

24.2   Brookhouse La

25.4   A530

26.8   after rail bridge

29.1  after **Moston** sign, Warmingham La

31.6 **Cledford**  *Tesco/ATM on L*


5  &  alongside canal on A533

1.7   A54 **Middlewich**

2.5 *24 hour petrol station/Starbucks on R*

2.6  

2.8   B5081

3.7  after bridge (1st Right, easy to miss)



6.4   and over M6

8.0   @ A50 & thru village

11.3   at church

14.7   to **Chelford**

17.8   3rd exit A535

23.5  at A34 and  next left

26.4  then  A5102 

28.4  to **Dean Row**  *petrol station on R*