



A Mere 200

MW05

03/11/2021 [4]




A tour of the Meres of Cheshire and Shropshire, including Mere, Budworth Mere, Hatchmere, Delamere, Oakmere, Hanmere Mere, Newton Mere, Blake Mere, Ellesmere, Cole Mere and Bridgemere.

For a successful validation, you must:

- enter at **www.delphcyclist.info/MerePerm.html** (don't worry about the ride date at this stage)
- register your ride date by texting **07931 911324** or emailing **mike@PeakAudax.co.uk** before you start
- visit all the controls listed below within the time limits - note that this is a non-mandatory route
- establish your "proof of passage" by
 - downloading the eBrevet - see **www.delphcyclist.info/eBrevet.html**
 - or recording a GPS track (must be .GPX format) showing you visited each Control Location
 - or collecting till receipts or ATM slips from anywhere at the Control Location
- completing all the details on your Brevet Card (name, address, ride date, control locations and times plus your signature) and returning to me within 14 days of your ride

Controls: The ride works best using the E-Brevet app or a GPX track to authenticate your ride. The route is advisory, but you should ensure that you pass within ½km of the locations below (indicated by Grid Reference and what3words.com). If you haven't access to the app or GPX you may still collect receipts from the various suggested locations.

eBrevet: Ride Code **MW05** (see www.DelphCyclist.info/eBrevet.html for customisation instructions to reverse the direction, start at any control, or start anywhere between controls).


Dean Row	The route sheet commences from the Petrol Station on A5102 (SJ 873 816) between Stockport and Wilmslow. Parking available (at your own risk) in the A5102 layby near the Deanwater Hotel (SJ 877 818, SK7 1RJ). You may start/finish at any other control, although you may need to check opening times to ensure you will be able to obtain proof-of-passage.			
Whitley	SJ 606 774 <i>character.caked.major</i>	STAMP from Let's Eat cafe [24] TILL RECEIPT/ATM from petrol station	35	35
Ellesmere	SJ 404 348 <i>ratty.holidays.mend</i>	RECEIPT from petrol station RECEIPT from Boathouse Café [24] ATM Withdrawal	59	94
Shawbury	 SJ 559 213 <i>wove.robe.torso</i>	RECEIPT from Co-op open: 7am-10pm (Mo-Su)	25	119
Broken Cross	 SJ 894 736 <i>verge.waters.drew</i>	RECEIPT/ATM from Tesco	75	194
Dean Row	 SJ 873 815 <i>lines.pats.huts</i>	[24] TILL RECEIPT from 24 hour petrol station TILL RECEIPT from Budgens, Chester Rd, Woodford	11	205

RIDE DETAILS: see **www.delphcyclist.info/MerePerm.html** for GPX files, Route sheet, Maps, etc

CLIMBING: 1380m (total climbing) 183m (max elevation) no AAA points!

TIME LIMITS: **6 hrs 50 mins** (30kph) and **14 hrs 20 mins** (14.3kph)


Mere 200 Perm

1 Left out of petrol station 


1.9  **Wilmslow** A5102

3.0  3rd exit, Macc'field Rd to **Wilmslow**

3.1   over A538 in **Wilmslow**



4.3  2nd R Hawthorn La (before RBS Bank)

4.6  Broadwalk
 Kings Road

8.9  A538 (cycle lane on left for tunnels)

12.6  **Ashley** Mill Lane

17.8  **Mere** at Greyhound PH

18.2  onto Clamhunger Lane in **Mere** &
 A50

19.5  Chester Road to pass church

21.1  under new road on bridleway

21.2  rejoin Old Hall Lane

22.6  Budworth Road




27.1  **Gt Budworth** Westage Lane

28.6   **Comberbach** over A559

30.1   Warrington Road **Runcorn**

  Senna Lane **Methodist Church**

  Cogshall Lane **Runcorn**

35.2  **Weaverham** over A533 **Whitley** 
for petrol station right onto A533 to  then A49 towards Weaverham

2  A49

1.9   **Acton Bridge**

3.4  **Crowton**

5.9  **Norley** Norley Lane (not Bent La)

8.1  Post **Office** Lane

9.5  **Station** B5152 in **Hatchmere** to pass cafe at Delamere Station

12.9  &  **Tarporley** B5152

16.4  over A49 in **Cotebrook** thru **Eaton**

21.4   **Whitchurch** A49

23.3  **Beeston** Dean Bank

30.0  **Wrexham** A534


31.2  **Bickerton**

31.7  at **Bickerton** church to A41 where

36.1  **Malpas B5069** (2nd exit)


38.6  High Street & through **Malpas**

39.2  Mastiff Lane

40.3  1st right to **Eglwys Cross**

46.6  **Wrexham** A525 


47.1  **Hanmer** A539

49.9  **Hanmer**











48.7  left after post office at **Hanmer Mere**


51.8  **Ellesmere** A495

58.6  **Ellesmere** A495 





























58.6 **Ellesmere** 
- receipt from Boathouse Café on right
- receipt from garage on L
or continue into **Ellesmere**, left on Watergate Street to TSB for ATM & cafes. Return on Cross Street and right A495

3 return on A495 *Whitchurch* and A528 *Shrewsbury*

- 1.9  **Colemere** at X
- 3.9  **Pikesend** in **Colemere**
- 7.7  **Loppington**
- 9.5  **Wem**
- 11.2  & follow B5063 to **Wem**
- 14.5  **Shawbury** B5476
- 15.2  **Shawbury** B5063
- 19.4  **Shawbury** B5063 (over A49)
- 24.8   *Newcastle* A53

24.9 **Shawbury** 
Co-op on right (if closed, continue to
Tern Hill for 24 hour petrol station)

4 continue on A53

- 9.1  **Hodnet** (or stay on A53)
- 14.3  **Tern Hill** A53
- 15.0  **Mt Drayton** A53 **24 hr garage**
- 16.9  **Mt Drayton** at Muller O
- 17.7 
- 18.0  Farcroft Drive (2nd left)
- 18.8 
 Longslow Road
 Prospect Road
- 19.7  at **Market Drayton** Morrisons
 mAer Lane
- 28.1  **Woore** B5026
- 29.7  **Woore** B51 to pass **Bridgemere**
- 34.4  **Checkley** Checkley Lane
- 38.3  **Betley** A531
- 41.9  Post Office Lane
- 42.4  **Barthomley** Englesea Brook La
- 46.2  *Alsager* B5078
- 47.9  **Alsager** B5077
- 49.1  &  Chancery Lane
- 49.8  *Sandbach* Sandbach Rd B5078
- 50.6  Cherry Lane 
- 51.1  **Rode Heath** Cherry Lane
- 52.3  A50
- 52.6  Pool Side at A50 **Scolar Green**
- 53.7  Chance Hall Lane

- 56.1 Brook Lane
- 56.7 Brownlow Heath Lane
- 57.3 **Somerford** Wallhill Lane
- 58.9 **Congleton** A534
- 59.3 A534 **Congleton** and immediately left through gate
- 60.3 **Swettenham** Chelford Rd at A54
- 63.1 Giantswood La
- 63.5 **Marton** Mill Lane
- 65.0 Bunce La (L on RH bend)
- 66.4 **Gawsworth** School Lane
- 71.4 **Macclesfield** A536
- 71.8 Dark Lane
- 72.1 **Broken Cross** Gawsworth Road

75.1 **Broken Cross**
 Tesco/ATM on right
 for 24 hour petrol station, right at
 roundabout A537 towards Macclesfield for
 100m

5 take A537 towards Chester

- 0.1 **Knutsford** A537
- 0.3 Whirtey Road
- 2.1 **Over Alderley** Wrigley La
- 3.4 by **Over Alderley** chapel
- 3.6 over B5087
- 3.8 **Prestbury**
- 4.1 **Mottram** Oak Road
- 6.6 **Alderley**
- 6.7 **Wilmslow** Wilmslow Old Road
- 7.5 **Prestbury** A538
- 7.7 **Addlington Hall** Mill Lane
- 9.6 **Wilmslow** B5358

10.1 **Dean Row**
 garden centre on right

10.8 **Wilmslow** A5102

11.0 garage/ATM on R
 Unicorn on R

Organised by Mike Wigley to Audax UK regulations

03/11/2021 [4 pages]