



Newport 200

MW01

03/11/2021 [4]





The Perm version of the Newport Calendar ride, starting from Woodford to avoid the traffic in Cheadle. The Perm route has been amended to take in Penkridge, giving greater flexibility at controls. If you have an old Brevet Card, you can use the traditional route, or simply amend the control names on the card to suit this 2019 version. Use the eBrevet app!

For a successful validation, you must:

- enter at **www.delphcyclist.info/NewportPerm.html** (don't worry about the ride date at this stage)
- register your ride date by texting **07931 911324** or emailing **mike@PeakAudax.co.uk** before you start
- visit all the controls listed below within the time limits - note that this is a non-mandatory route
- establish your "proof of passage" by
 - downloading the eBrevet - see **www.delphcyclist.info/eBrevet.html**
 - or recording a GPS track (must be .GPX format) showing you visited each Control Location
 - or collecting till receipts or ATM slips from anywhere at the Control Location
- completing all the details on your Brevet Card (name, address, ride date, control locations and times plus your signature) and returning to me within 14 days of your ride

Controls: The ride works best using the E-Brevet app or a GPX track to authenticate your ride. The route is advisory, but you should ensure that you pass within 1/2km of the locations below (indicated by Grid Reference and what3words.com). If you haven't access to the app or GPX you may still collect receipts from the various suggested locations.

eBrevet: Ride Code **MW30** (see www.DelphCyclist.info/eBrevet.html for customisation instructions to reverse the direction, start at any control, or start anywhere between controls).

| | | | | |
|------------------|---|---|----|-----|
| Dean Row | The route sheet commences from the Petrol Station on A5102 (SJ 873 816) near Wilmslow. Parking is available (at your own risk) in the A5102 layby near the Deanwater Hotel (SJ 877 818, SK7 1RJ). | | | |
| Newport |  SJ 745 190 <i>onwards.carting.vessel</i> | TILL RECEIPT from petrol station TILL RECEIPT from cafe (eg Costa) [24] ATM SLIP from any bank | 81 | 81 |
| Penkridge |  SJ 922 142 <i>absorb.retract.merge</i> | [24] TILL RECEIPT/ATM SLIP from Sainsburys TILL RECEIPT from Dickens Tea shop | 22 | 103 |
| Audlem |  SJ 660 436 <i>truffles.play.chapters</i> | [24] TILL RECEIPT or ATM SLIP from Co-op SIGNATURE from Priest House café | 47 | 150 |
| Dean Row |  SJ 873 815 <i>lines.pats.huts</i> | [24] TILL RECEIPT from 24 hour petrol station TILL RECEIPT from Budgens, Chester Rd, Woodford | 58 | 208 |

RIDE DETAILS: see **www.delphcyclist.info/NewportPerm.html** for GPX files, Route sheet, Maps, etc


SOME CAFES: **81km: Newport** at Waitrose (cafe) or Costa Coffee
103km: Penkridge at Dickens Tea Shop
150km: Audlem at Old Priest House Cafe
208km: Woodford at Parkers Garden Centre Greenhouse Coffee House

CLIMBING: 1288m (total climbing) 122m (max elevation) no AAA points!

TIME LIMITS: **6 hrs 54 mins** (30kph) and **14 hrs 28 mins** (14.3kph)

Newport 200 Perm

1 Left out of petrol station

- 0.1 ↻ 1st exit **Wilmslow** A5102
- 1.9 ↻ 2nd exit **Prestbury** A5102
- 2.1 ↻ 2nd exit **Alderley Edge**
- 4.9 ↵ London Rd in **Alderley Edge**
- 5.2 ↵ at De Trafford Arms, Chorley Hall La
- 5.9 ↵ on A535
- 10.9 ↻ **Holmes Chapel** A535
- 20.3 ↻ **Kids Grove** Manor Lane
- 20.9 ↻ **Congleton** A54 (mini O)
- 21.2 ↵ Mill La
- 22.6 ↵ **Kids Grove** A50
- 24.1 ↵ **Sandbach** A5022
- 26.4 ↵ **Congleton** A534
- 26.8 ↵ Church Lane
- 28.0 ↵ by St John's Church & School
- 28.8 ↵ **Malkins Bank** Hassal Rd
- 32.1 ↵ **Hassal Green** and next ...
↵ **Lawton Heath End** and...
- 33.5 ↵ Roughwood La & ↵ Betchton La
- 34.8 ↵ (*just short of Sandbach Road*)
- 35.9 ↵ **Hassal** Lodge Rd (on LH bend)
- 36.6 ↵&↵ onto B5077
- 37.8 ↵  onto B5078
- 39.4 ↵ **Barthomley**

- 43.3 ↵ Post Office La & ↵ thru **Betley**
- 47.3 ↵ at **Checkley** Checkley Lane
- 51.2 ↵ **Stone** A51 thru **Woore**
- 56.0 ↵ **Eccleshall** B5026
- 58.7 ↵ **Market Drayton** B5415 for 3km
- 61.7 ↵ **Hales**
- 62.6 ↵ over A53 **Hales**
- 64.2 ↵ & pass **Cheswardine Hall** on Left
- 69.5 ↵ R at LH bend **Soudley**
- 70.4 ↵ **Newport**
- 75.0 ↵ **Puleston**
- 77.5 ↵
- 78.4 ↵ over A41 **Edgmond** to **Newport**




















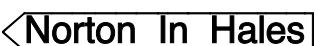

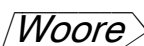











79.8 pass petrol station on R

81.1 **Newport** by church
shops, ATM, Costa etc






































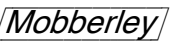




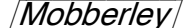
2 continue south on High Street

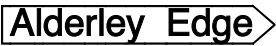
- 1.2 ↻ **Chetwynd Aston**
- 3.3 ↵ **Church Eaton**
- 9.4 ↵ **Church Eaton**
- 11.2 ↵ **Church Eaton**
- 12.3 pass **Church Easton** church
- 13.0 ↵ 3rd left after church **Woollaston**
- 16.9 ↵ **Penkridge**
- 21.7 **Penkridge** at A449
Sainsburys at junction (ATM)
right at T for cafe
1st left for Dickens Tea Shop

33 north from control on A449



- 0.1  A449
- 0.4  (road loops back)  **Bradley**
- 3.7   **Bradley**
- 8.9   **Haughton**
- 10.1  Station Road  **Ranton**
- 15.7  Over B5405  **Eccleshall**
- 9.6  5013  **Eccleshall**
- 20.7  Stafford Street
- 20.8  B5026  **Loggerheads**
- 32.8   **Mucklestone** B5026
- 35.3   **Norton In Hales** at church
- 36.1   **Woore** B5415
- 36.7   **Norton In Hales**
- 38.5  by church  **Audlem**
- 38.6  Bellaport Rd becomes Woodhouse La
- 44.6   **Audlem**
- 45.3   **Whitchurch** A525 to **Audlem**
- 46.3  opposite church to
- 46.3 **Audlem**  by church
Old Priests House Café on left
Co-op/ATM on Right


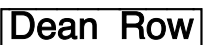
4 continue A525 (west)


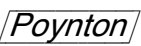
- 1.6   **Hack Green** Coole Lane
- 9.8  A530
- 10.4   SO at LH bend, Shrewbridge La
- 11.2   **Wrexham** B5341
- 11.5  
- 12.3   Park View
- 13.2  and  A530  **Middlewich**
use separate Cycleway on left
- 16.1   **Crewe**
- 17.5  Minshull New Rd (2nd L after rail bridge)
- 18.1 
- 19.5 
- 19.7    **Warmingham**
- 26.0  Forge Lane
- 26.1  Warmingham Lane
- 29.1  Long Lane and ...
- 29.2  A533 to **Middlewich**
- 30.3    **Congleton**
- 31.2   **Northwich**
- 31.4   **Byley** B5081
- 36.1   **Knutsford** B5081
- 42.4  Seven Sisters Rd (over A50)
- 44.5   **Mobberley** Marthall La @ A537
- 46.5   **Marthall** Pinfold Lane
- 47.3 
- 48.2   **Mobberley** Mill Lane then ...


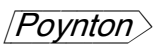
49.1   Pinfold Lane

50.2   A34

52.9  onto A34 &  Heyes Lane

55.7  A5102 

56.0  A5102 

57.8  A5102 

57.9 **Dean Row** 
Petrol Station or Unicorn on right

Organised by Mike Wigley to Audax UK regulations

03/11/2021 [4]