



Oat Cuisine 200

MW33

31/10/2021 [4]

A ride south across Cheshire into Staffordshire, where Oatcakes are a traditional speciality and usually available at most local cafes. Try them with a filling of your choice at one of my favourite cyclist cafes, The Old Priest House Cafe in Audlem. The route through Hyde and Hazel Grove can be busy at commuting times so this is perhaps a Perm best ridden at weekends. Use the eBrevet app!









Section 2: 12km: You approach Keele via Quarry Bank in Keele is a gated road (easily negotiated) with a road surface no worse than some tarmac highways.

For a successful validation, you must:

- enter at **www.delphcyclist.info/OatsPerm.html** (don't worry about the ride date at this stage)
- register your ride date by texting **07931 911324** or emailing **mike@PeakAudax.co.uk** before you start
- visit all the controls listed below within the time limits - note that this is a non-mandatory route
- establish your "proof of passage" by
 - downloading the eBrevet - see **www.delphcyclist.info/eBrevet.html**
 - or recording a GPS track (must be .GPX format) showing you visited each Control Location
 - or collecting till receipts or ATM slips from anywhere at the Control Location
- completing all the details on your Brevet Card (name, address, ride date, control locations and times plus your signature) and returning to me within 14 days of your ride

Controls: The ride works best using the E-Brevet app or a GPX track to authenticate your ride. The route is advisory, but you should ensure that you pass within ½km of the locations below (indicated by Grid Reference and what3words.com). If you haven't access to the app or GPX you may still collect receipts from the various suggested locations.



















































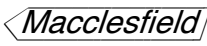



















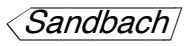


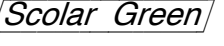







eBrevet: Ride Code **MW33** (see www.DelphCyclist.info/eBrevet.html for customisation instructions to reverse the direction, start at any control, or start anywhere between controls).

Uppermill	The route sheet starts from the Co-op on High Street with an ATM opposite at the former NatWest Bank (SD 997 057). Carparking available at the Leisure Centre (SD 999 055).		
Alsager	 SJ 797 555 <i>instilled.cushy.arch</i>	RECEIPT from Asda or from Costa Coffee  ATM slip from outside Sainsburys	64 64
Eccleshall	 SJ 832 292 <i>they.crops.surprises</i>	RECEIPT from Co-op RECEIPT from Star Cafe (closed Sundays)  ATM slip from outside Co-op	32 96
Audlem	 SJ 660 436 <i>truffles.play.chapters</i>	RECEIPT from Co-op RECEIPT from The Old Priest House Cafe  ATM slip from outside Co-op	25 121
Uppermill	 SJ 997 057 <i>about.shark.shrugging</i>	TILL RECEIPT from Co-op or any cafe on High Street  ATM slip from outside former NatWest bank	85 206

RIDE DETAILS: see **www.delphcyclist.info/OatsPerm.html** for GPX files, Route sheet, Maps, etc

TIME LIMITS: **6 hrs 54 mins** (30kph) and **14 hrs 28 mins** (14.3kph)

Oat Cuisine 207km Perm

- 1 left from Co-op 📱
- 1.1  
↳ B6175 Shaw Hall Bank Road
- 2.6  Huddersfield Road at Royal George
to **Stalybridge**
- 8.7   B6175 to **Dukinfield**
- 10.1   B6015  **Hyde**
- 11.7   B6015  **Hyde**
- 12.1   
- 12.6   *alternative route*
- 13.4  
- 13.5   A57  **Stockport**
- 13.7   *Industrial Estate*
- 13.8  at  and climb
- 14.5  at church
- 14.6  Henry Street
- 14.8  Dowson Road
- 16.7  1st L in Stockport MBC
- 18.9 
- 19.2  1st after after station
- 19.5  Church Lane
- 19.8  continue through bollards
- 20.8   A627
- 20.9   A626
- 21.0   A627  **Hazel Grove**
- 23.6   A6
- 23.8   A525  **Macclesfield**
- 33.4   **Prestbury**
- 34.0  to pass 
- 34.9   **Macclesfield**
- 36.7  Priory Lane
- 37.9  Fallibroome Lane
- 38.4   **Henbury**
- 41.5  and soon ...
- 41.8  A536
- 42.2  Marton Lane  **Warren**
- 47.2    over A34  **Somerford**
- 48.6   Marton Hall Lane
- 50.1   **Somerford** Giantswood Lane
- 50.5  Hallgreen Lane
- 53.2  at A54 & immediately left before O
onto Sandy Lane (! high curb !)
- 54.3 through gate, right and
 A534  **Sandbach**
- 54.7 
- 56.3  Brownlow Heath Ln  **Scolar Green**
- 56.9  Brook Lane
- 57.5  Chance Hall Lane
- 59.9  Poolside
- 61.0  A50
- 62.5   B5077  **Alsager**
- 63.7 Costa, Asda, ATM at Asda 📱 **Alsager**

2

Sandbach Road South


























- 5.3 B5500, Nantwich Road
Audley Village
 - 5.5 Church Street **Audley**
 - 6.0 next L after Tesco, Hougher Wall Rd
 - 7.9 **Alsagers Bank**
 - 8.7 Scot Hay Road **Scot Hay**
 - 10.3 **Silverdale**
 - 11.5 Pepper Street (by Circus sculpture)
 - 12.5 Quarry Bank Rd *Except for access*
 - 13.5 Whitmore Road
 - 18.1 over A53 **Stableford**
 - 20.6 A51 (SO)
 - 22.9 Biddles Lane **Cranberry**
 - 26.7 A519, Newcastle Road
 - 26.9 Meadow Lane
 - 28.6 A519 to **Eccleshall**
-
- 31.7 **Eccleshall** *clock tower*
for Co-op ahead at roundabout
-
- 31.9 B5026 towards **Loggerhead**
-
- 32.2 Star café on L (shut Sundays) **Eccleshall**


3continue to **Loggerhead**

- 13.8 B5026 **Mucklestone**
 - 14.3 **Norton in Hales**
 - 15.2 *Woore*
 - 15.8 Napley Road **Norton in Hales**
 - 17.5 **Audlem**
 - 23.7 Paddock Lane *75*
 - 24.4 A525 into **Audlem**
-
- 25.4 The Old Priesthouse café (opp church)
Audlem
Co-op 100m along the Whitchurch Rd

4 A529 *Nantwich*

- 4.6 B5071 **Wybunbury**
- 7.2 over A51 *Crewe*
- 8.2 Wrinehill Road
- 9.3 Cobbs Lane **Hough**
- 11.4 over A51 and Casey Lane
- 12.7
- 14.1 *Crewe*
- 15.0 A5020 *Stoke*
- 15.2 1st exit *Alsager*
- 16.5 Slaughter Hill
- 17.9 SO at bend **Haslington**
- 21.7 *Wheelock*
- 24.6 *Town Centre*
 Library
 Congleton Road
 by Ambulance Station

- 26.3  A534
- 26.7  A5022 Holmes Chapel
- 29.0  A50 Holmes Chapel
- 30.5  Mill Lane
- 31.9  A54
- 32.2  Manor Lane Alderley Edge
- 32.7  A535 Alderley Edge
- 47.8  B5087 Alderley Edge
- 48.0  Heyes Lane and follow all A5102 towards Stockport
- 55.8  A5149 Poynton
- 56.6  A5149 Poynton
- 56.8  Woodford Road
- 59.4  Chester Road
- 60.6  A6 (use pedestrian crossing if busy)
- 60.9  Marple
- 63.5  A626 Marple
- 63.7  A627 Bredbury
- 66.2 
- 67.2  A560 Hyde
- 70.6  A627 Market Street Ashton
- 70.9  Union Street Sheffield
- 71.2  A57 after KFC Mottram
- 71.7  Stalybridge
 follow all B6170 to **Dukinfield**
- 74.7  Oxford Road (by Albion pub)

- 74.8  Sandy Lane *recycling*
 - 75.8  1st R after rail bridge, Stamford Drive
 - 76.4  Rassbottom Street
 - 76.5  & follow A635 through **Mossley**
 - 83.0  Well-i-hole Road **Greenfield**
 - 84.3  to pass **Greenfield Station**
 - 84.4  after narrow bridge Uppermill
- 85.5 Co-op on left or any café  **Uppermill**

Organised by Mike Wigley to Audax UK regulations

31/10/2021 [4 pages]