



Ruthin 200

MW26

15/01/2022 [4]

A Perm ride into Wales, from Dean Row near Wilmslow and over the Clwydian Hills at Bwlch Penbarras to Ruthin.

Section 1: 29km: A short off-road section to cross the River Weaver and avoid Winsford









Section 2: 3km The ride uses a short stretch of canal towpath (tarmac surface) to avoid Chester city (use busy roads A41/A5115/Grosvenor Bridge if you prefer)

For a successful validation, you must:

- enter at **www.delphcyclist.info/RuthinPerm.html** (don't worry about the ride date at this stage)
- register your ride date by texting **07931 911324** or emailing **mike@PeakAudax.co.uk** before you start
- visit all the controls listed below within the time limits - note that this is a non-mandatory route
- establish your "proof of passage" by
 - downloading the eBrevet - see **www.delphcyclist.info/eBrevet.html**
 - or recording a GPS track (must be .GPX format) showing you visited each Control Location
 - or collecting till receipts or ATM slips from anywhere at the Control Location
- completing all the details on your Brevet Card (name, address, ride date, control locations and times plus your signature) and returning to me within 14 days of your ride

Controls: The ride works best using the E-Brevet app or a GPX track to authenticate your ride. The route is advisory, but you should ensure that you pass within ½km of the locations below (indicated by Grid Reference and *what3words.com*). If you haven't access to the app or GPX you may still collect receipts from the various suggested locations.

eBrevet: Ride Code **MW26** (see *www.DelphCyclist.info/eBrevet.html* for customisation instructions to reverse the direction, start at any control, or start anywhere between controls).

Dean Row	The route sheet commences from the Petrol Station on A5102 (SJ 873 816) between Stockport and Wilmslow. We've used the A5102 layby near the Deanwater Hotel (SJ 877 818, SK7 1RJ) for parking without mishap for years (at your own risk!). You may start/finish at any other control.			
Waverton	 SJ 457 643 <i>ribs.cries.unloading</i>	 TILL RECEIPT or ATM SLIP from One-Stop TILL RECEIPT from Eggbridge Rolls	53	53
Ruthin	 SJ 124 584 <i>scrum.months.edges</i>	TILL RECEIPT from Chatwins Cafe, Wetherspoons, Costa  ATM SLIP from Natwest Bank	41	94
Malpas	 SJ 488 472 <i>prance.deeds.leaves</i>	TILL RECEIPT from Co-op open: 7am-10pm (Mo-Su)  ATM slip from Nantwich (out of hours only)	49	143
Dean Row	 SJ 873 815 <i>lines.pats.huts</i>	 TILL RECEIPT from 24 hour petrol station TILL RECEIPT from Budgens, Chester Rd, Woodford	65	208

RIDE DETAILS: see **www.delphcyclist.info/RuthinPerm.html** for GPX files, Route sheet, Maps, etc

SOME CAFES: **53km: Waverton** at Eggbridge Rolls
95km: Ruthin at Chatwins, Costa
143km: Malpas at Old School Tea Room
208km: Woodford at Parkers Garden Centre Greenhouse Coffee House

CLIMBING: 1780m (total climbing) 361m (max elevation) no AAA points!

TIME LIMITS: **6 hrs 54 mins** (30kph) and **14 hrs 28 mins** (14.3kph)

Ruthin 200 Perm

1 left out of petrol station

0.1 ↻ 1st exit *Wilmslow* A5102

1.8 ↻ 3rd exit, Macclesfield Road

3.0 ↻ *Altrincham* A538 in **Wilmslow**

3.3 ↑ *Knutsford* B5086

4.0 ↻ 2nd exit *Knutsford* B5086

5.7 ↻ 2nd exit *Knutsford* B5085

7.3 ↻ *Warford* Warford Lane

7.6 ↻ Noah's Ark Lane

9.1 → & ← Pedleyhouse Lane

12.4 ↑ **Lower Peover** 7 Sisters Ln

14.4 → *Knutsford* A50 and ...

14.6 ↻ **Swan Green** B5081

17.9 ↻ *Northwich* Hulme La (by Crown)

21.4 → *Northwich* in **Lach Dennis**

22.1 ↻ (after Duke of Portland PH)

23.7 ↑ **Davenham** @ A530 to ...

26.9 ← London Road in **Davenham**

27.8 ↻ **Moulton** Jack Lane

28.4 ↻ 1st exit at mini-O & very soon ...

28.5 ↻ Niddries Lane, thru housing estate

29.2 ↻ **Vale Royal River Park**
follow track thru 2 tunnels & over 2 bridges

29.7 → & over 3T bridge to **Whitegate**

32.1 ← on Cinder Hill

33.2 ↑ **Little Budworth** Clay Lane

36.1 ↑ **Little Budworth** Park Road

38.0 → to pass Oulton Park and Mill Pool

39.5 ↻ Oulton Mill Lane

40.4 ↑ over A49 Utkinton Lane *Utkinton*

40.5 ↑ Utkinton Lane

43.1 ↑ Wood Lane **Duddon**

45.0 ↑

46.9 ↑ over A51




53.2 **Waverton** 📱


↑ Brown Heath Road **Christleton**

One Stop/Eggbridge Rolls on left

2	Brown Heath Road
0.9	↔ Christleton
2.0	↕ Quarry Lane
2.7	↔ and over Weak Bridge
3.0	↳ Brown Route after Bridge and ↔ BrownRoute on canal towpath
5.4	pass Waitrose to Old Harkers Arms
5.6	↔ Blue Route before 8'6" bridge
5.8	↕ cross main road onto Dee Lane *
5.9	↳ alongside River Dee
6.9	↔ over bridge Handbridge ⚠
7.9	⚠ 2 nd exit Overleigh Roundabout onto Lache Lane Lache
11.6	↻ Balderton
16.6	↕ Kinnerton Ln in Higher Kinnerton
18.4	↔ A5104 Penymynydd
19.8	⚠ A5118 Padeswood
24.2	↔ Alyn Lane in Llong
24.7	↕ over A541 Ruthin
25.5	↔ Leeswood
26.0	↕
27.0	↕
27.9	↔
30.5	↳ Ffordd Maeshafn Maeshafn
33.2	↕ over A494
34.7	↔ and climb Bwlch Penbarras
38.2	↳ A494 and descend to Ruthin

41.3	↔ ie SO at RH bend Wrexham ↳ ↔ SO at RH bend Town Centre
41.5	Ruthin ☐ <i>Chatwin's café on right or continue to top of hill for Natwest ATM Castle Inn-Wetherspoonst Costa Café on Market Str</i>
3	retrace from Ruthin centre
0.1	↳ out of Well Street (SO) ↳ Wrexham & ↕ Hospital
1.8	↳ Graig Fechan B5429
5.5	↔ Llandegla (SO at RH Bend)
9.6	↳ Wrexham at B5421 (SO) & ↔ A525
11.5	↕ ⚠ Wrexham A525
17.1	↳ Gwyfryn B5430
17.9	↳ Gwyfryn
18.5	↔ Minera
20.0	↳ Worlds End (sharp right)
25.5	↳ Rhosllanerchrugog B5097
25.6	↔ Pentre Bycham B5426
26.7	↳ Johnstown B5605
28.2	↔ ⚠ Bangor B5426
34.1	⚠ Bangor B5426
37.2	↕ at A525 IE climb over barrier and cycle over narrow bridge, continue to ...
48.6	↳ at cross, down hill to
48.6	<i>Co-op on left</i> Malpas ☐

4	left from Co-op
0.1	↩ Springfield Road
0.3	➡
3.0	⊕ Bickley Lane < Bickley
3.4	⊕ over A41 onto Bickley Ln < Bickley
6.4	⊕ A49 < <i>Warrington</i>
8.5	↳ Wrenbury Road Chorley
9.3	↩ Nantwich Road < Chorley
17.2	⊕ Cuckoo Lane A534 <i>Congleton</i>
18.4	⊕  A51 <i>Crewe</i>
18.8	↩  Poole Hill Rd immed after canal
20.3	↩
21.2	↳ Dairy Lane Church Minshull
22.3	Y < Church Minshull
24.2	↩ B5074 to Church Minshull
27.9	♀ Cross Lane <i>Crewe</i>
29.0	↩ Brookhouse Ln < Minshull Vernon
30.2	↩ A530 < <i>Middlewich</i>
31.6	↳ Chapel Lane <i>Warmingham</i>
33.9	↩ Warmingham Lane in Moston
36.0	⊕ then ↳ next right, Cross Lane
36.3	⊕ over A533, Cledford Lane
36.7	↩
39.7	↩  < Holmes Chapel
	↩ < Holmes Chapel
40.2	↳ Broad Lane <i>Unsuitable for HGV</i>

42.6	➡ A54 to Holmes Chapel
43.9	⊕ <i>Macclesfield</i> and stay on A535
54.1	⊕ A535 at Chelford <i>Alderley Edge</i>
59.8	➡ B5087 <i>Alderley Edge</i>
	↩ Heyes Lane
62.7	⊕ <i>Dean Row</i>
63.0	⊕ <i>Poynton</i>
64.7	♀ <i>Poynton</i>
64.8	to Dean Row  <i>Petrol Station/Unicorn pub</i>
<i>Organised by Mike Wigley to Audax UK regulations</i>	
15/01/2022 [4 pages]	