



Stalybridge-Scarborough 200

A one-way ride from Stalybridge to Scarborough. Book your train ticket and arrange to pick it up from Stalybridge before you start (and don't forget to reserve a bike space).

For a successful validation, you must:

- enter at www.delphcyclist.info/ScarboroughPerm.html (don't worry about the ride date at this stage)
- register your ride date by texting **07931 911324** or emailing mike@PeakAudax.co.uk before you start
- visit all the controls listed below within the time limits - note that this is a non-mandatory route
- establish your "proof of passage" by
 - downloading the [eBrevet](#) - see www.delphcyclist.info/eBrevet.html
 - or recording a [GPS track](#) (must be .GPX format) showing you visited each Control Location
 - or collecting [till receipts](#) or ATM slips from anywhere at the Control Location
- completing [all](#) the details on your Brevet Card (name, address, ride date, control locations and times plus your signature) and returning to me within 14 days of your ride

Controls: The ride works best using the E-Brevet app or a GPX track to authenticate your ride. The route is advisory, but you should ensure that you pass within 1/2km of the locations below (indicated by Grid Reference and what3words.com). If you haven't access to the app or GPX you may still collect receipts from the various suggested locations.

eBrevet: Ride Code **MW24** (see www.DelphCyclist.info/eBrevet.html for customisation instructions to reverse the direction).

Stalybridge	The route sheet starts from Stalybridge Station (SJ 959 986/ lists.forced.forum) to pick up your train tickets, with proof of start available from nearby shop (or record a GPX track) Parking (at your own risk) is available off Market Street (Pay and Display) and off Huddersfield Road (free).			
Knottingley	📱 SE 495 239 <i>agree.scan.closet</i>	TILL RECEIPT from Morrisons cafe or ATM withdrawal	69	69
Boroughbridge	📱 SE 395 657 <i>opens.preheated.ears</i>	TILL RECEIPT from Morrisons cafe or ATM withdrawal	29	118
Malton	📱 SE 788 715 <i>exulted.workflow.cried</i>	TILL RECEIPT from Morrisons cafe or ATM withdrawal	48	166
Scarborough	📱 TA 039 883 <i>heap.hosts.comb</i>	TILL RECEIPT from Wetherspoons or ATM withdrawal	69	204

UPDATES: see www.delphcyclist.info/ScarboroPerm.html for GPX files and route sheet updates

SOME CAFES: **Knottingley** (69km) café in Morrisons (shuts 4pm Sundays)
Boroughbridge (118km) café in Morrisons (shuts 4pm Sundays)
Malton (166km) café in Morrisons (shuts 4pm Sundays)
Scarborough (204km) numerous fish and chips, Wetherspoons etc

CLIMBING: 1800m (total climbing) 492m (max elevation)

TIME ALLOWED: 6 hrs 48 mins (30kph) – 14 hrs 16 mins (14.3kph)

Scarborough 200 Perm

1  right from Stalybridge Station

0.1 ATM or receipt from Jit's Super Store on R

0.2  alongside bus station

0.3   Waterloo Road


0.5  after bus stop

0.6  Stamford Street

0.4    B6175 Huddersfield Rd

6.9   A635 Manchester Road

8.7   A635

24.5  A6024 in **Holmfirth**

24.7    A635

27.8   A635 **New Mill**

31.3   cross A629

33.8   becomes A636

42.8   A636 to **Calder Grove**

45.9   Blacker Lane

46.5  Cliff Road

47.8   Standbridge Lane

49.5   Standbridge Lane

50.1    A61



-0.4  forward at several 

51.6   B6389 Agbrigg Road

52.7    A638 Doncaster Rd

53.1    A655

54.3   Hell Lane



58.3  A645 Wakefield Road 
and follow A645 to **Knottingley**

68.7    A645

69.1  to Morrisons (Café/ATM)

 **Knottingley**

2  return on A645 and soon ...

70.4   B6136 Ferrybridge Road

71.4 under A162 (ex A1) then and

71.5  and cross over old bridge

71.6  alongside A162 (ex A1)

72.5  1st exit

73.5  Old Great North Road

74.2   A1246


77.8   A63 and continue on
former Great North Road thru
Fairburn and Micklefield

89.7  3rd exit  SpenCommon La

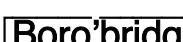
92.9   Tenter Hill and ...



93.0   West Woods Road

96.4   2nd exit A168

98.3  and continue through **Wetherby**

105.2  1st exit & continue on A168 to
Walshford & Boroughbridge




















117.2  3rd exit  Wetherby Rd




117.8  1st exit 

117.9 Morrisons on left (café/ATM)

















   **Boroughbridge**

3 right from Morrisons

- 118.1  2nd exit  **Boroughbridge**
- 119.3  2nd exit at **Langthorpe**
- 119.8  **Milby**
- 125.6  **Helperby**
- 127.1  **Raskelf**
- 131.6  **Hustwaite**
- 134.2  over A19 **Hustwaite**
- 136.3 
- 137.2 
- 137.3  Gibbet Hill **Malton**
- 140.1  **Malton**
- 140.6  **Malton**
- 144.2  **Malton**
- 144.7  **Malton** in **Yearsley**
- 146.4  **Malton** over B1363
- 153.2  **Malton** B1257 in **Hovingham**
- 166.2   in **Malton**

166.3  to Morrisons (café/ATM)
  **Malton**

4 left out of Morrisons

- 166.5   **Pickering** B1257
- 168.6  **Pickering** A169
- 172.4  **Yedingham** Marishes Low Road
- 182.1  **Snainton** B1258
- 186.3  **Scarborough** A170
- 199.6  A170
- 200.4   A171 Falgreave Road
- 200.6   A64 Seamer Road **South Bay**
- 200.7  2nd left St James Road **South Bay**
- 200.9  St James Road
- 201.0  1st exit Valley Road **South Bay**
- 202.1 
- 202.2  Foreshore Road

Cash machine on left  **Scarborough**



202.8   Eastborough and climb

203.3   St Thomas Street

Lloyds on left  **Scarborough**

203.6  1st exit Castle Road

Fish & Chips on left  **Scarborough**

203.8  

Tesco Express on Left  **Scarborough**

204.2   A165 Northway

204.3   to Station

or left for Lord Rosebery (Wetherspoons)

 **Scarborough**

Organised by Mike Wigley to Audax UK regulations

03/11/2021 [3 pages]